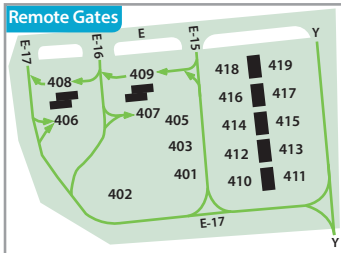
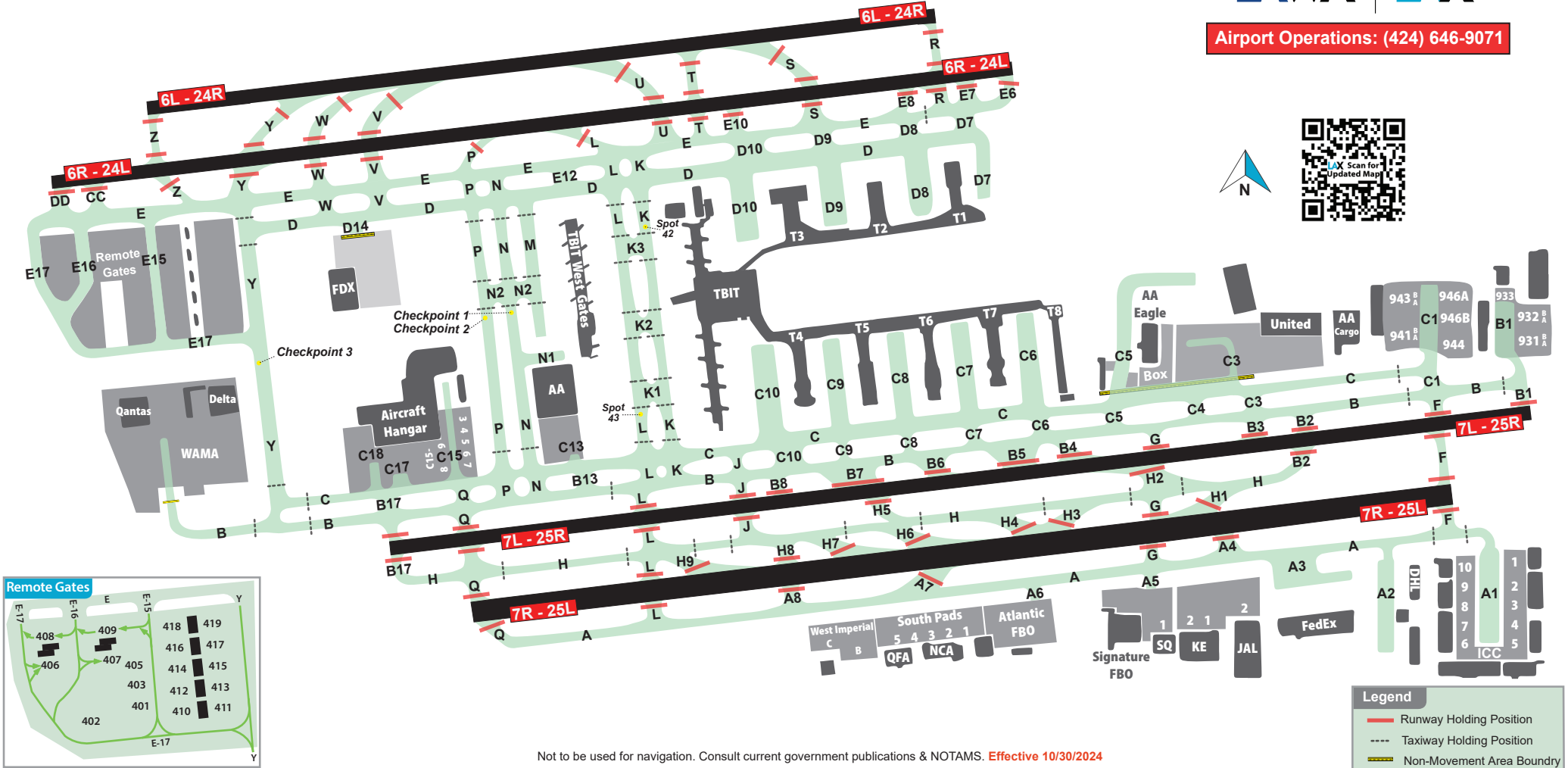


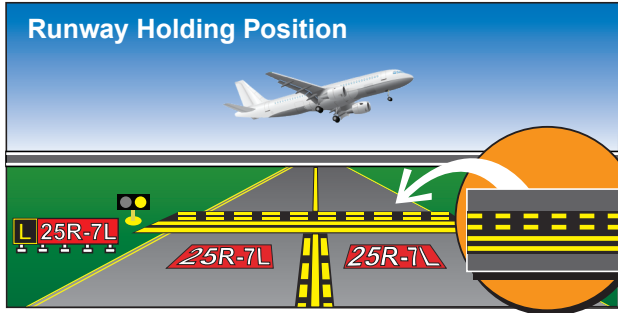
LAX Movement Area Map 2024 v8



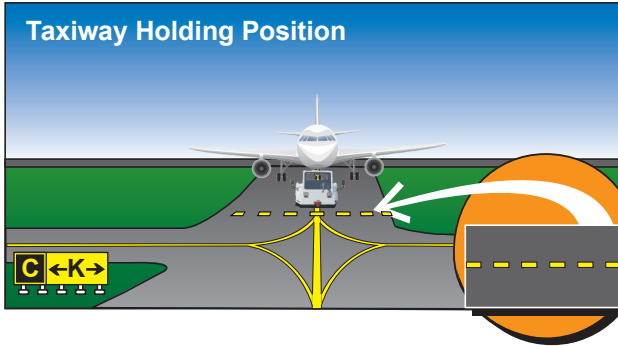
Not to be used for navigation. Consult current government publications & NOTAMS. **Effective 10/30/2024**

Legend

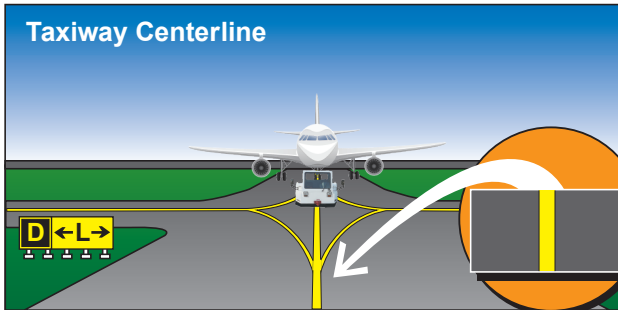
- Runway Holding Position
- - - Taxiway Holding Position
- Non-Movement Area Boundary



Runway Holding Position



Taxiway Holding Position



Taxiway Centerline

Airfield Signs

25R-7L **RUNWAY HOLDING POSITION SIGN**
Denotes entrance to a Runway

L **TAXIWAY LOCATION SIGN**
Identifies Taxiway on which vehicle/aircraft is located

AA → **TAXIWAY DIRECTION SIGN**
Indicates general direction of an intersecting taxiway

<-6R-6L **DESTINATION SIGN**
Indicates direction to departure runways

ATC NON VIS AREA **INFORMATION SIGN**
Provides advisories of various types

C <-K-> **TAXIWAY LOCATION SIGN**
Co-located with **TAXIWAY DIRECTION SIGN**

L 25R-7L **TAXIWAY LOCATION SIGN**
Co-located with **RUNWAY HOLDING POSITION SIGN**

FAA Air Traffic Control Frequencies

Automatic Terminal Information Service (ATIS) **133.80**
Tower (South Complex) **120.95**
Tower (North Complex) **133.90**
Ground Control (South) **121.75**
Ground Control (North) **121.65**
Ground Control (Metering) **121.40**

Ramp Tower Frequencies

LAWA (M Taxilane) **131.975**
LAWA (K & L Taxilane) **131.075**
American (C10 Taxilane) **129.325**
American (C9 Taxilane) **130.50**
Alaska (C8 Taxilane) **130.85**
United (C7 Taxilane) **129.40**
United (C6 Taxilane) **129.50**
Envoy / Eagle Box **129.475**
Delta (D9 Taxilane) **131.45**
Delta (D10 Taxilane) **131.85**

LAX Taxi Routes

North Route

Taxi/proceed via Taxiway C or Taxiway B towards Taxiway N, taxi/proceed northbound on Taxiway N; at Checkpoint 1, contact Ground Control on frequency 121.65; hold short of Taxiway N2.

South Route

Taxi/proceed via Taxiway E or Taxiway D towards Taxiway P, taxi/proceed southbound on Taxiway P; at checkpoint 2, contact Ground Control on frequency 121.75; hold short of Taxiway C.

Sunset Route

Taxi/proceed westbound on Taxiway C towards Taxiway Y, hold short of Taxiway Y; contact Ground Control on frequency 121.65 when number one approaching Taxiway Y.

Coastal Route

Taxi/proceed towards Taxiway Y, taxi southbound on Taxiway Y, at checkpoint 3, contact Ground Control on frequency 121.75; hold short of Taxiway Charlie (C).